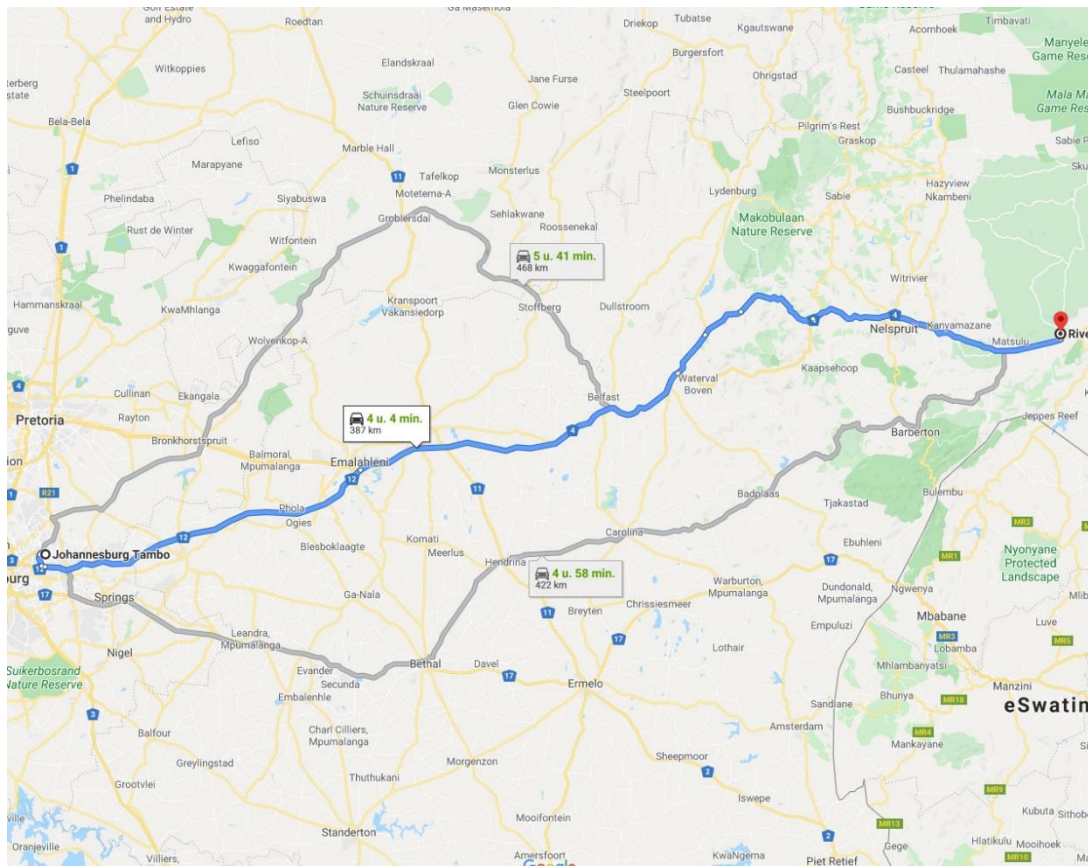


Directions

Tambo International Airport to Xongile Lodge

387 km – 4 hours and 4 minutes



Exit the airport parking garage and follow the signs for Boksburg.
After 90 m turn right on Jones Road (follow the white car in the picture below). Follow this for 2,5 km.




You are on Jones Road now. Keep driving straight on (follow the white car in the picture below again).



Take a right to Griffiths Road, following the sign Jet Park (M41).



Immediately take a left to get on the R21 highway.



Merge onto the R21 highway and follow for 1,4 km.



Take a left to get on the N12 towards eMalahleni.



Merge on to the N12. Follow for 112km.



The N12 merges with the N4 and continues as the N4. Drive straight on.



This is the first toll plaza, Middelburg. Pay cash or if you got an toll-tag installed in your car it will register it for you. At the moment, 2020, for a regular-sized car it is 64,00 ZAR. Afterwards continue for 122 km.



45,1 km after Middelburg Toll Plaza: Alzu Petropoort is a fine potential place to stop for a bathroom break, something to eat or to get gas. If you want to use this opportunity take a left here and exit the N4. Otherwise continue for 57,4 km.



93,6 km after Middelburg Toll Plaza: Milly's is also a good place to stop for a bathroom break, something to eat or to get gas. If you want to use this opportunity take a left here and exit the N4. Otherwise continue for 8,7 km.



This is the second toll plaza, Machado. Pay cash or if you got an toll-tag installed in your car it will register it for you. At the moment, 2020, for a regular-sized car it is 96,00 ZAR. Afterwards continue for 2,5 km.



Decide if you want to go via Schoemanskloof or via Waterval Boven. For Schoemanskloof take a left on the R539 and for Waterval Boven keep driving straight on, on the N4.



Schoemanskloof directions:

After you took a left, continue for 61,7 km through the Schoemanskloof.



It is a stunning route.



Take a left and merge onto the N4 towards Nelspruit. Follow for 22,2 km.



Waterval Boven directions:

After continued on the N4, drive straight on following the sign Waterval Boven and Nelspruit. Follow for 63,4 km.



Also a gorgeous route.



Drive straight on after this crossing and continue on the N4 and follow for 22,2km.



Final directions for both routes:

Drive straight on and follow the Lebombo and White River sign (N4). Continue for 2,8km.



Drive straight on and follow Malalane and Lebombo sign (N4). Continue for 57,2 km.



This is the third toll plaza, Nkomazi. Pay cash or if you got an toll-tag installed in your car it will register it for you. At the moment, 2020, for a regular-sized car it is 73,00 ZAR. Afterwards continue for 16 km.



The mountains on your left are the very first view on the Kruger National Park!



Welcome to Malelane! Notice the large Spar satellite dish building in the distance.



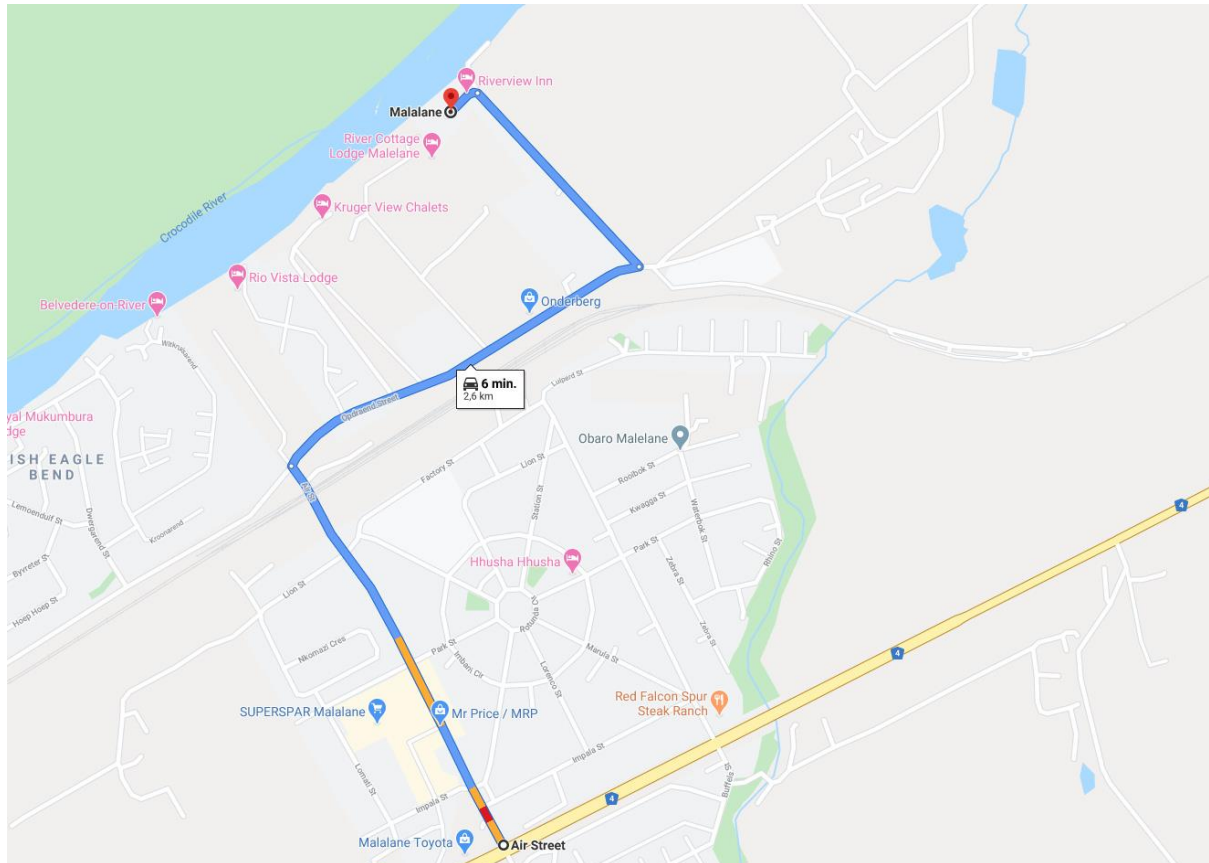
Take a left on Air Street and follow for 1 km. Air Street is the first street on the left before the satellite dish building.



This is Air street.



Unfortunately, the last bit of the route is not available on Google Streetview.



Take a right on Opdraend Street and follow for 1 km.

Take a left on Riverviewstreet and follow for 550 m.

Take a left and continue Riverviewstreet.

After 85m Xongile Lodge is on your right hand.